

# Holbrook Weekend 2018

Saturday 21<sup>st</sup> & Sunday 22<sup>nd</sup> April 2018

Sunrise 6:41am / Sunset 5:37pm

**Organiser:** Kevin Linnett  
1/4 Petrel Place Blackbutt NSW 2529  
Mobile: 0413 745 547  
Email: [kjlinnett@hotmail.com](mailto:kjlinnett@hotmail.com)

**General Information** ..... 2

**Food and Services** ..... 4

## Saturday Rides

50km	Holbrook Cookardinia 50 .....	6
100km	Holbrook Henty 100 .....	8
200km	Holbrook Lockhart 200.....	10
300km	Holbrook Urana 300.....	12
400km	Holbrook Jerilderie 400 .....	15
600km	Holbrook JH 600 (Combined routes)	
	Holbrook Jerilderie 400 .....	15
	Holbrook Howlong 200.....	23

## Sunday Rides

50km	Holbrook Morven 50 * .....	19
100km	Holbrook Culcairn 100 * .....	21
200km	Holbrook Howlong 200.....	23

\* The Sunday 50km & 100km routes are the reverse direction of the equivalent Saturday routes.

## General Information

- Organiser:** Kevin Linnett  
1/4 Petrel Pl Blackbutt NSW 2529  
Mobile: 0413 745 547  
Email: [kjlinnett@hotmail.com](mailto:kjlinnett@hotmail.com)
- Start Time:** Please arrive at least 20 minutes before your start time. This will allow time for admin and light check.
- Start Location:** Caltex Star Mart Holbrook (24hr Truck Stop) on the southern end of Holbrook just 200metres north of the southern the Hume Highway exit/ramp.
- Finish Location:** Start location.
- Onsite Facilities:** When leaving your car at the Caltex Star Mart Holbrook, please beware of not causing any disruption to the heavy vehicles that constantly use the facility.
- Food (pies etc) is available 24 hours. Full meals within specific times.



**Lighting:** Audax lighting rules apply for all rides of 200km and over since these time limits extend past daylight hours. Audax Lighting Requirements apply.

In addition, should a 50km or 100km ride be ridden outside daylight hours; that is, it is started before sunrise or the maximum time limit falls after sunset, the Audax Lighting Requirements apply.

During the administration period within 20 minutes prior to the ride, there will be an inspection that verifies that the Audax Lighting Requirements are met where applicable.

**Audax Lighting Requirements:** Audax Lighting Requirements consist of two (2) parts so that the 'bicycle' and the person is are visible. These 2 lighting rules can be viewed on the Audax website. Follow the links below.

Vehicle Lighting: <http://www.audax.org.au/public/images/stories/Documents/lightingrequirements.pdf>

Reflective Vest: <http://www.audax.org.au/public/images/stories/Documents/reflectivegarments.pdf>

**Entry Fees:** **Audax or Cycling Australia members** \$6 and please bring your membership card to the start.

**Non-members** \$16 that includes a \$10 temporary membership surcharge which is required for insurance purposes.

**Registration:** **It is preferable that is to use the online registration method.**

If that is not possible, a pdf or Word form can be filled in by hand, photo/scanned and emailed or texted. Please bring your original to me at least 30 minutes before the start.

Use the form located on the page at: <http://www.audax.org.au/public/index.php/riderinfo>

**Post Ride:** Your brevet cards will be processed after the ride and then sent back to you. Therefore, when you have finished, please hand your card to me or mail it to the address as per the first page.

# Food and Services

This information has been presented as a guide only and the accuracy of this data has been adjusted on 26<sup>th</sup> March 2018.

To be certain, each rider should check that food is available from these locations at your anticipated time of arrival.

Note: There are many pubs/hotels along the routes that may be able to provide some food. Since these establishments often close soon after their patrons leave there is no certainty that the proprietors will know their exact closing times.

<b>Burrumbuttock</b>	Australia Post (General store)	Sat	8am - 8pm
	Lot 2 Urana Rd	Sun	Closed
	6029 3240	Mon-Fri	8am - 5pm : Call

The church on the north side of the intersection has a toilet and water

<b>Culcairn</b>	Culcairn Bakery	Sat	7am - 1:30pm
	54 Balfour St	Sun	9am - 2pm
	6974 1041	Mon-Fri	7am - 5pm
	Culcairn Pizza	7 days	10am - 9pm
	23 Railway Parade		
	6029 8777		
	Culcairn Hotel (& Coffee Shop)	Sat	8:30am - 2pm (Coffee shop)
	37 Railway Parade	7 days	Lunch and dinner
	6029 8501		
	Caltex (small service station)	Sat	8am - 2pm
	2883 Olympic Hwy (1km south)	7 days	8am - 2pm
	6029 8860	Mon-Fri	6am - 6pm

<b>Henty</b>	The Vintage Coffee Shop Bakery	Sat	8:30am – 3pm
	28 Sladen St	Sun	9am – 3pm
	6929 3565	Mon-Thu	7am – 5pm

<b>Howlong</b>	Howlong Central Cafe	Sat	10am – 8:30pm
	47 Hawkins St	Sun	10am – 8:30pm
	6026 5570	Tue	Closed
		Other days	9am – 8pm

Howlong Country Bakery	Sat	8am – 3:30pm
53 Hawkins St	Sun	8am – 2:30pm
6026 5141	Mon-Fri	7am – 5:30pm

<b>Jerilderie</b>	Caltex (and motel)	Sat	5am – 12Midnight
	150 Jerilderie St	Sun	5am – 12Midnight
	(03) 5886 1406	Mon-Fri	5am – 12Midnight

Jerilderie Bakery	Sat	7am – 2pm
57 Jerilderie St	Sun	Closed
(03) 5886 1449	Mon – Fri	6am- 5pm

Lockhart	Metro (BP) 57 Urana St 6920 5531	Sat Sun Mon-Fri	7:30am – 8:30pm 8am – 7pm 6am – 7:30pm
	Latte Da Coffee Bar 133 Green St 6920 5210	Sat Sun Mon-Fri	8am – 12:30pm Sometimes (call) 8:30am – 3:30pm
Mangoplah	Mangoplah Hotel 29 Kyeamba St 6928 5702	Sat Sun Mon-Thu	
Oaklands	Australia Post (General store) 31-33 Milthorpe St 6035 4264	Sat Sun Mon-Fri	8am - 12pm 8am - 12pm 8am - 5:30pm
	Oaklands Hotel 37 Milthorpe St 6035 4128	Sat Sun Mon-Fri	12-2 3pm onwards 12pm onwards
Rand	1km north off the course Primary school and Rand Farm Supplies <u>may</u> have water		
The Rock	Syvier's Coffee House 115 Urana St 6920 2707	Sat Sun Mon-Fri	9am – 9pm 10am – 2pm 8am – 7pm
	Bowling Club 86 Urana St 6920 2185	Sat Sun Mon-Fri	
	The King's Own Hotel 4760 Olympic Hwy 6920 2011	Sat Sun Mon-Fri	12 noon – 10pm 12 noon – 10pm Call
Urana	Urana Newsagency & Takeaway 1-3 Anna St 6920 8082	Sat Sun Mon-Thu Fri	7:30am – 7:30pm 8am – 6pm 7:30am – 6pm 7:30am – 7:30pm
Wulbundrie	Walbundrie Co-Op 7 Billabong St 6029 9003	Sat Sun Mon-Fri	9am – 11:45am Closed 9am – 5:30pm

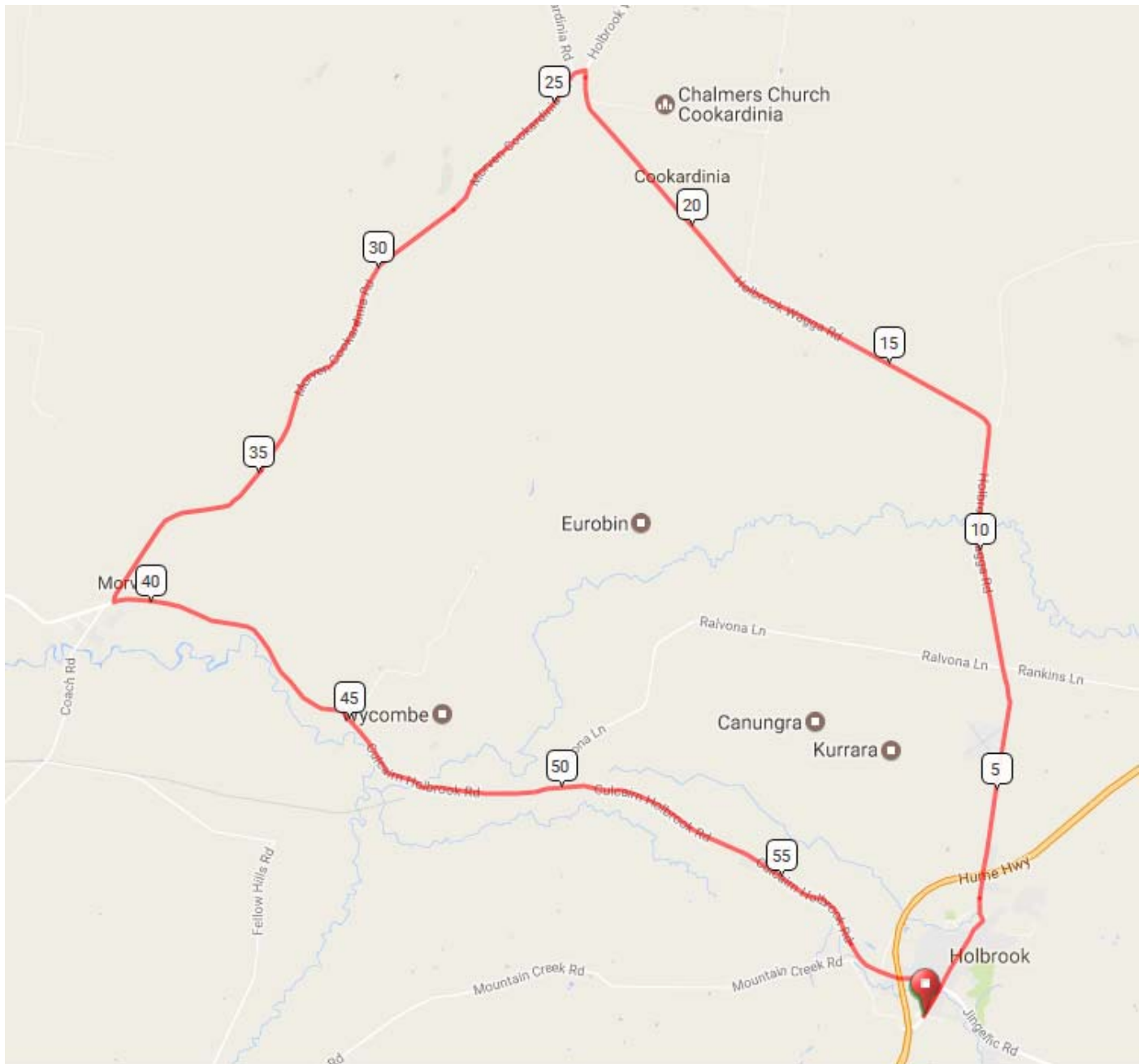
## Saturday 50 - Holbrook Cookardinia 50

**Checkpoints:** Holbrook (60)

**Food & Water:** None

**Lighting:** None required if the time limits are within daylight hours.

**Route Map:** <http://ridewithgps.com/routes/7072125>



# Holbrook Cookardinia 50

Leg	Dir	Type	Notes	Total
	↑	Straight	Continue onto Holbrook Wagga Rd	2.3
21.7	←	Left	Turn left onto Cookardinia Rd	24
0.2	↑	Straight	Continue straight onto Morven Cookardinia Rd	24.2
5.3	↑	Straight	Continue onto Brownrigg St	29.6
9.7	←	Left	Turn left onto Culcairn-Holbrook Rd	39.2
19.4	↑	Straight	Continue onto Young St	58.6
0.6	→	Right	Turn right onto Albury St	59.3
			<b>CHECKPOINT: HOLBROOK</b>	<b>60</b>

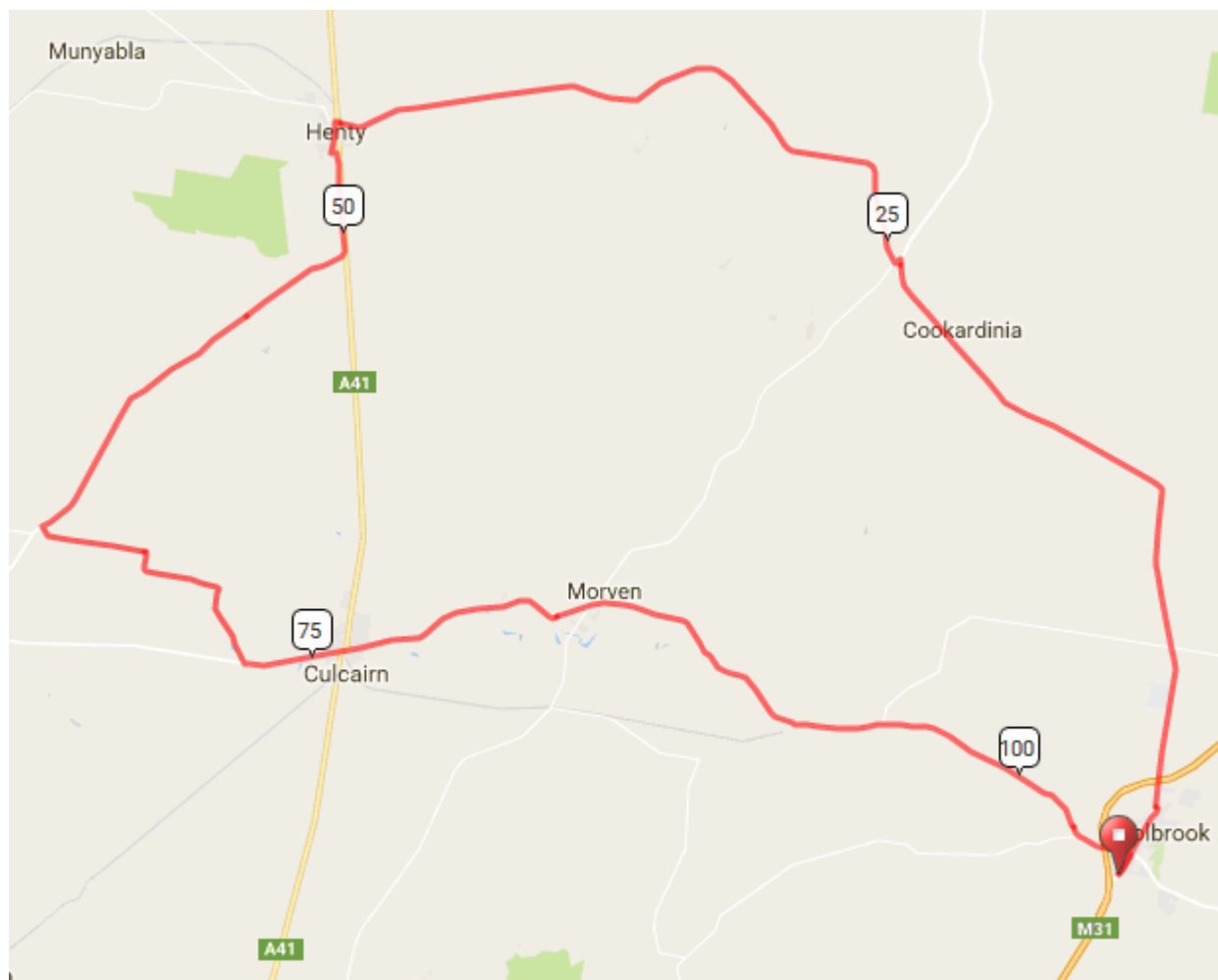
## Saturday 100 - Holbrook Henty 100

**Checkpoints:** Henty (46) / Culcairn (76) / Holbrook (105)

**Food & Water:** At each checkpoint

**Lighting:** None required if the time limits are within daylight hours.

**Route Map:** <http://ridewithgps.com/routes/4820131>





# Holbrook Henty 100

Leg	Dir	Type	Notes	Total
	↑	Straight	Continue onto Holbrook Wagga Rd	2.4
21.7	←	Left	Turn left onto Cookardinia Rd	24.1
0.2	→	Right	Turn right to stay on Cookardinia Rd	24.3
21.4	↑	Straight	Continue onto Sladen St East	45.7
<b>CHECKPOINT: HENTY</b>				<b>46</b>
0.5	→	Right	Turn right onto Olympic Hwy/A41 (signs for Wagga Wagga/Olympic Highway/National Route 41)	46.1
0	←	Left	Turn left onto Sladen St (signs for Pleasant Hills/Lockhart)	46.2
0.1	←	Left	Turn left onto Ivor St	46.3
1	←	Left	Turn left onto Rosler Parade	47.2
0.2	→	Right	Turn right onto Henty-Walla Rd	47.4
16.3	←	Left	Turn left onto Schnaars Rd	63.8
6.5	↑	Straight	Continue onto Reapers Rd	70.3
2.6	←	Left	Turn left onto Culcairn Rd	72.9
2.6	↑	Straight	Continue onto Balfour St	75.5
<b>CHECKPOINT: CULCAIRN</b>				<b>76</b>
2.1	↑	Straight	Continue onto Culcairn-Holbrook Rd	77.6
26.4	↑	Straight	Continue onto Young St	104
0.6	→	Right	Turn right onto Albury St	104.6
<b>CHECKPOINT: HOLBROOK</b>				<b>105</b>

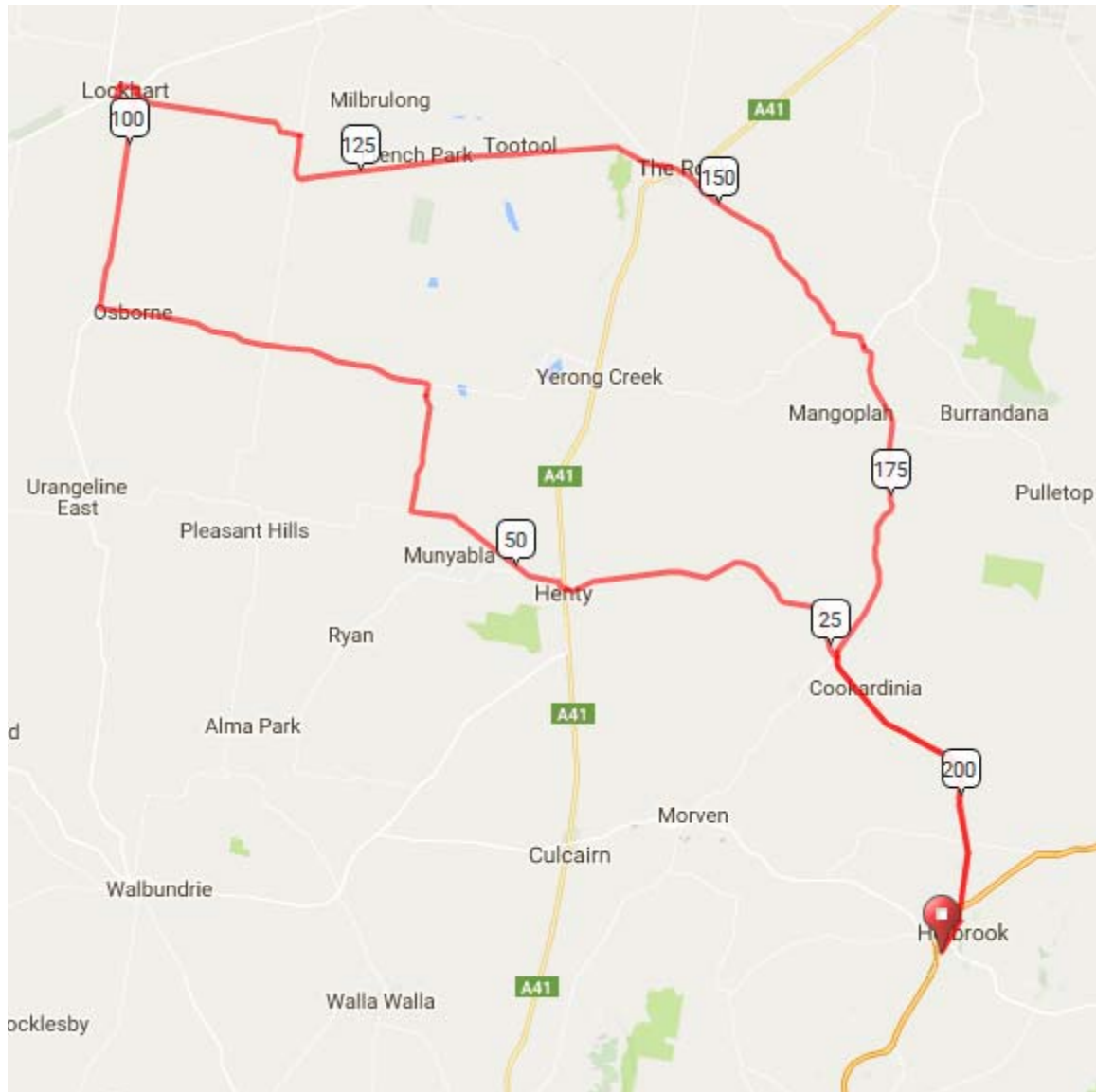
## Saturday 200 - Holbrook Lockhart 200

**Checkpoints:** Lockhart (105) / Holbrook (210)

**Food & Water:** Food and water at Henty (45) / Lockhart (105) / The Rock (145) / Holbrook (210)

**Lighting:** **Mandatory**

**Route Map:** <http://ridewithgps.com/routes/4673424>



Note: The sharp dip in the profile around 114km is incorrect. The terrain is basically flat.

# Holbrook Lockhart 200

Leg	Dir	Type	Notes	Total
	↑	Straight	Continue onto Holbrook Wagga Rd	2.4
21.7	←	Left	Turn left onto Cookardinia Rd	24.1
0.2	→	Right	Turn right to stay on Cookardinia Rd	24.3
21.4	↑	Straight	Continue onto Sladen St East	45.7
0.5	→	Right	Turn right onto Olympic Hwy/A41 (signs for Wagga Wagga/Olympic Highway/National Route 41)	46.1
0	←	Left	Turn left onto Sladen St (signs for Pleasant Hills/Lockhart)	46.2
0.3	→	Right	Turn right onto Allan St	46.4
0.1	↑	Straight	Continue onto Bartsch Ave	46.5
0.4	↑	Straight	Continue onto Henty Pleasant Hills Rd	46.9
11	→	Right	Turn right onto Five Ways Rd	57.9
8.6	←	Left	Turn left onto Osborne Yerong Creek Rd	66.5
20.3	↑	Straight	Continue onto Ryans Ln	86.8
2.2	→	Right	Turn right onto Albury Rd	89
13.1	↑	Straight	Continue onto East St	102.1
0.7	←	Left	Turn left onto Federal St	102.9
1.3	→	Right	Turn right onto Treasure St	104.1
			<b>CHECKPOINT: LOCKHART</b>	<b>105</b>
0.9	→	Right	Turn right onto Green St	105
1.2	→	Right	Turn right onto East St	106.2
0.4	←	Left	Turn left onto Napier Rd	106.6
1	↑	Straight	Continue onto Lockhart The Rock Rd	107.6
10.5	→	Right	Turn right onto Station St	118
0.6	↑	Straight	Continue onto Lockhart The Rock Rd	118.6
26.1	↑	Straight	Continue onto Urana St	144.7
0.7	←	Left	Turn left to stay on Urana St	145.4
1.3	↑	Straight	Continue onto The Rock Mangoplah Rd	146.8
17.6	→	Right	Turn right onto Wagga Wagga-Holbrook Rd	164.3
0.2	←	Left	Turn left onto Kyeamba St	164.5
0.3	↑	Straight	Continue onto Wagga Wagga-Holbrook Rd	164.8
43.5	↑	Straight	Continue onto Albury St	208.3
			<b>CHECKPOINT: HOLBROOK</b>	<b>210</b>

## Saturday 300 - Holbrook Urana 300

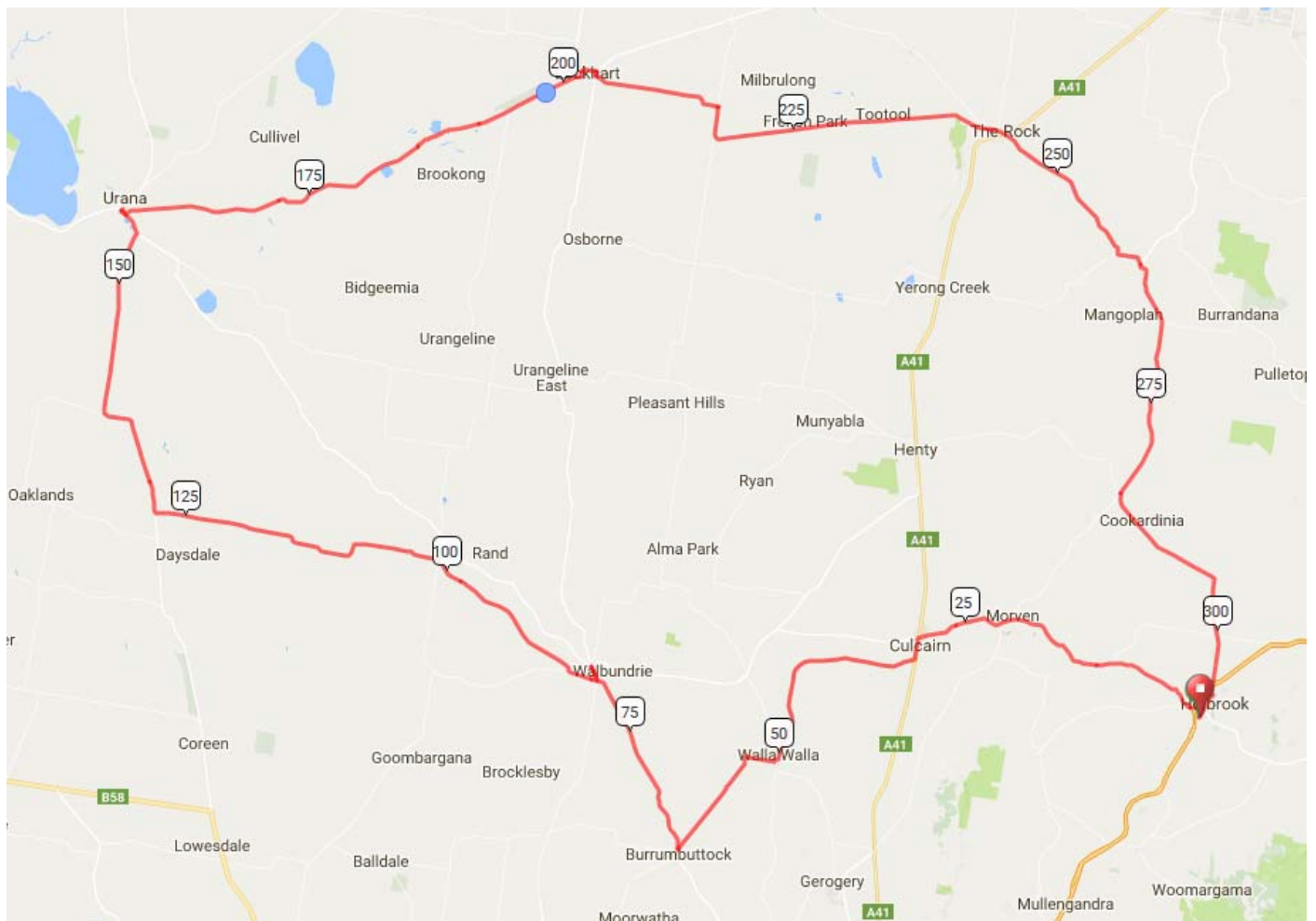
**Important Information:** This ride has some 100km distances with NO services.

**Checkpoints:** Walbundrie (82) / Urana (158) / Lockhart (202) / Holbrook (307)

**Food & Water:** Culcairn (30): Food and water  
Burrumbuttock (64): Water / toilet behind church  
Walbundrie (82): Food and Water  
(Rand (99+1km off route): Water)  
Urana (158): Food and water  
Lockhart (202): Food and water  
The Rock (244): Food and water  
Mangoplah(262): Food and water

**Lighting:** **Mandatory**

**Route Map:** <http://ridewithgps.com/routes/8178551>



Note: The sharp dip in the profile around 215km is incorrect. The terrain is basically flat.

# Holbrook Urana 300

Leg	Dir	Type	Notes	Total
	←	Left	Turn left onto Young St	0.7
0.6	↑	Straight	Continue onto Culcairn Holbrook Rd	1.4
26.3	↑	Straight	Continue onto Balfour St	27.7
1.6	←	Left	Slight left onto Balfour St/Olympic Hwy/A41	29.3
2	→	Right	Turn right onto Cummings Rd	31.3
17.6	←	Left	Turn left onto Lookout Rd	48.9
0.3	↑	Straight	Continue onto Pioneer Dr	49.2
0.5	↑	Straight	Continue onto Commercial St	49.7
0.8	→	Right	Turn right onto Railway Ave	50.5
0.4	→	Right	Turn right onto Queens St	50.9
0.2	↑	Straight	Continue onto Walla W Rd	51.1
2.4	←	Left	Turn left onto Burrumbuttock Walla Walla Rd	53.5
10.2	→	Right	Turn right onto Albury Urana Rd/Urana Rd	63.6
16.3	↑	Straight	Continue onto Jindera Rd	79.9
0.6	→	Right	Turn right onto Billabong St	80.5
			<b>CHECKPOINT: WALBUNDRIE U-TURN</b>	<b>82</b>
2.7	→	Right	Turn right onto Daysdale Rd	83.2
2.6	→	Right	Turn right onto Back Rd	85.7
15.5	→	Right	Turn right onto Rand Four Corners Rd	101.3
0.1	←	Left	Turn left onto Rand-Saffron Rd	101.4
26.4	→	Right	Turn right onto Federation Way/Urana Rd	127.8
			<b>CHECKPOINT: URANA</b>	<b>158</b>
29.4	←	Left	Turn left onto Stephen St	157.2
0.2	→	Right	Turn right onto Anna St	157.3
0.2	→	Right	Turn right onto Osborne St	157.5
0.1	→	Right	Turn right at the 1st cross street onto Federation Way/William St	157.6
0.5	←	Left	Turn left onto Urana Lockhart Rd	158.1
42.8	↑	Straight	Continue onto Reid St	200.9
0.7	←	Left	Turn left onto Treasure St	201.6
0.3	↑	Straight	Continue onto Urana St	201.9
			<b>CHECKPOINT: LOCKHART</b>	<b>202</b>

Continued next page...

## ... Holbrook Urana 300 continued

			<b>CHECKPOINT: LOCKHART</b>	<b>202</b>
0.5	→	Right	Turn right onto Green St W	202.4
1.2	→	Right	Turn right onto East St	203.5
0.4	←	Left	Turn left onto Napier Rd	203.9
1	↑	Straight	Continue onto Lockhart The Rock Rd	204.9
10.5	→	Right	Turn right onto Station St	215.4
0.6	↑	Straight	Continue onto Lockhart The Rock Rd	216
26.1	↑	Straight	Continue onto Urana St	242.1
0.7	←	Left	Turn left to stay on Urana St	242.8
1.3	↑	Straight	Continue onto The Rock Mangoplah Rd	244.1
17.6	→	Right	Turn right onto Wagga Wagga-Holbrook Rd	261.7
0.2	←	Left	Turn left onto Kyeamba St	261.9
0.3	↑	Straight	Continue onto Wagga Wagga-Holbrook Rd	262.2
43.5	↑	Straight	Continue onto Albury St	305.6
			<b>CHECKPOINT: HOLBROOK</b>	<b>307</b>

## Saturday 400 - Holbrook Jerilderie 400

**Important Information: This ride has some 100km distances with NO services.**

**Checkpoints:** Walbundrie (82) / Jerilderie (196) / Lockhart (296) / Holbrook (401)

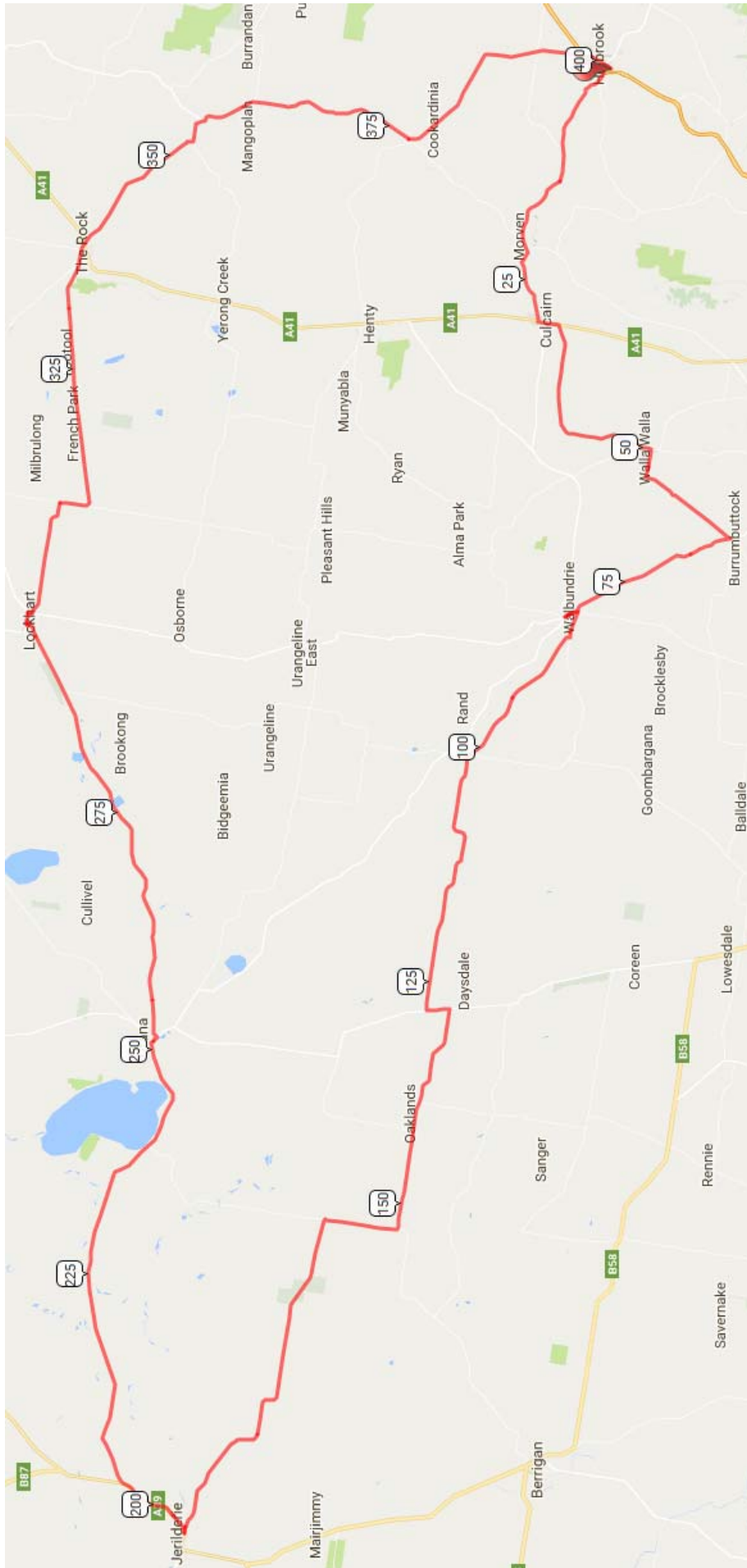
**Food & Water:** Culcairn (30): Probably food and water  
Burrumbuttock (64): Water / toilet behind church  
Walbundrie (82): Food and Water  
(Rand (99+1km off route): Water)  
Oaklands (144): Food and water  
Jerilderie (196): Food and water  
Urana (252): Food and water \*  
Lockhart (296): Food and water  
The Rock (338): Food and water \*  
Mangoplah(355): Food and water

**Lighting:** **Mandatory**

**Route Map:** <http://ridewithgps.com/routes/4673748>

**See map on the next page.**

Note: The sharp dip in the profile around 308km is incorrect. The terrain is basically flat.





# Holbrook Jerilderie 400

Leg	Dir	Type	Notes	Total
	←	Left	Turn left onto Young St	0.7
0.6	↑	Straight	Continue onto Culcairn Holbrook Rd	1.4
26.3	↑	Straight	Continue onto Balfour St	27.7
1.6	↑	Straight	At the roundabout, take the 1st exit onto Olympic Hwy/A41	29.3
1.9	→	Right	Turn right onto Cummings Rd	31.3
17.6	←	Left	Turn left onto Lookout Rd	48.9
0.3	↑	Straight	Continue onto Pioneer Drive	49.2
0.5	↑	Straight	Continue onto Commercial St	49.7
1.1	→	Right	Turn right onto Queens St	50.7
0.5	↑	Straight	Continue onto Walla West Rd	51.2
2.4	←	Left	Turn left onto Burrumbuttock Walla Walla Rd	53.6
10.2	→	Right	Turn right onto Albury Urana Rd/Urana Rd	63.7
16.3	↑	Straight	Continue onto Jindera Rd	80
0.6	→	Right	Turn right onto Billabong St	80.6
			<b>CHECKPOINT: WALBUNDRIE U-TURN</b>	<b>82</b>
2.7	→	Right	Turn right onto Daysdale Rd	83.3
2.6	→	Right	Turn right onto Back Rd	85.8
15.5	→	Right	Turn right onto Rand Four Corners Rd	101.4
0.1	←	Left	Turn left onto Rand-Saffron Rd	101.5
26.4	←	Left	Turn left onto Federation Way/Urana Rd	127.9
2.2	→	Right	Turn right onto Saffron-Oaklands Rd	130.1
12.2	↑	Straight	Continue onto Milthorpe St	142.3
1.3	↑	Straight	Continue onto Jerilderie-Oaklands Rd	143.5
8.8	→	Right	Turn right to stay on Jerilderie-Oaklands Rd	152.4
7.4	←	Left	Turn left to stay on Jerilderie-Oaklands Rd	159.7
35.5	←	Left	Turn left onto Jerilderie St/Newell Hwy/A39 (signs for Newell Highway/National Highway 39)	195.2
0.2	←	Left	Turn left toward Jerilderie St/Newell Hwy/A39	195.4
0.1	→	Right	Turn right onto Jerilderie St/Newell Hwy/A39	195.6
			<b>CHECKPOINT: JERILDERIE U-TURN</b>	<b>196</b>

Continued next page...

## ... Holbrook Jerilderie 400 continued

			<b>CHECKPOINT: JERILDERIE U-TURN</b>	<b>196</b>
8.1	→	Right	Turn right onto Collingullie Jerilderie Rd (signs for Urana/Wagga Wagga)	203.7
47.1	→	Right	Turn right onto Anna St	250.8
0.4	←	Left	Turn left onto Stephen St	251.2
0.2	→	Right	Turn right onto Federation Way/William St	251.4
0.3	←	Left	Turn left onto Urana Lockhart Rd	251.6
42.8	↑	Straight	Continue onto Reid St	294.4
0.7	←	Left	Turn left onto Treasure St	295.1
0.3	↑	Straight	Continue onto Urana St	295.4
0.5	→	Right	Turn right onto Green St	295.9
			<b>CHECKPOINT: LOCKHART</b>	<b>296</b>
1.2	→	Right	Turn right onto East St	297
0.4	←	Left	Turn left onto Napier Rd	297.5
1	↑	Straight	Continue onto Lockhart The Rock Rd	298.4
10.5	→	Right	Turn right onto Station St	308.9
0.6	↑	Straight	Continue onto Lockhart The Rock Rd	309.5
26.1	↑	Straight	Continue onto Urana St	335.6
0.7	←	Left	Turn left to stay on Urana St	336.3
1.3	↑	Straight	Continue onto The Rock Mangoplah Rd	337.6
17.6	→	Right	Turn right onto Wagga Wagga-Holbrook Rd	355.2
0.2	←	Left	Turn left onto Kyeamba St	355.4
0.3	↑	Straight	Continue onto Wagga Wagga-Holbrook Rd	355.7
43.5	→	Right	Wagga Wagga-Holbrook Rd turns right and becomes Albury St	399.2
			<b>CHECKPOINT: HOLBROOK</b>	<b>401</b>

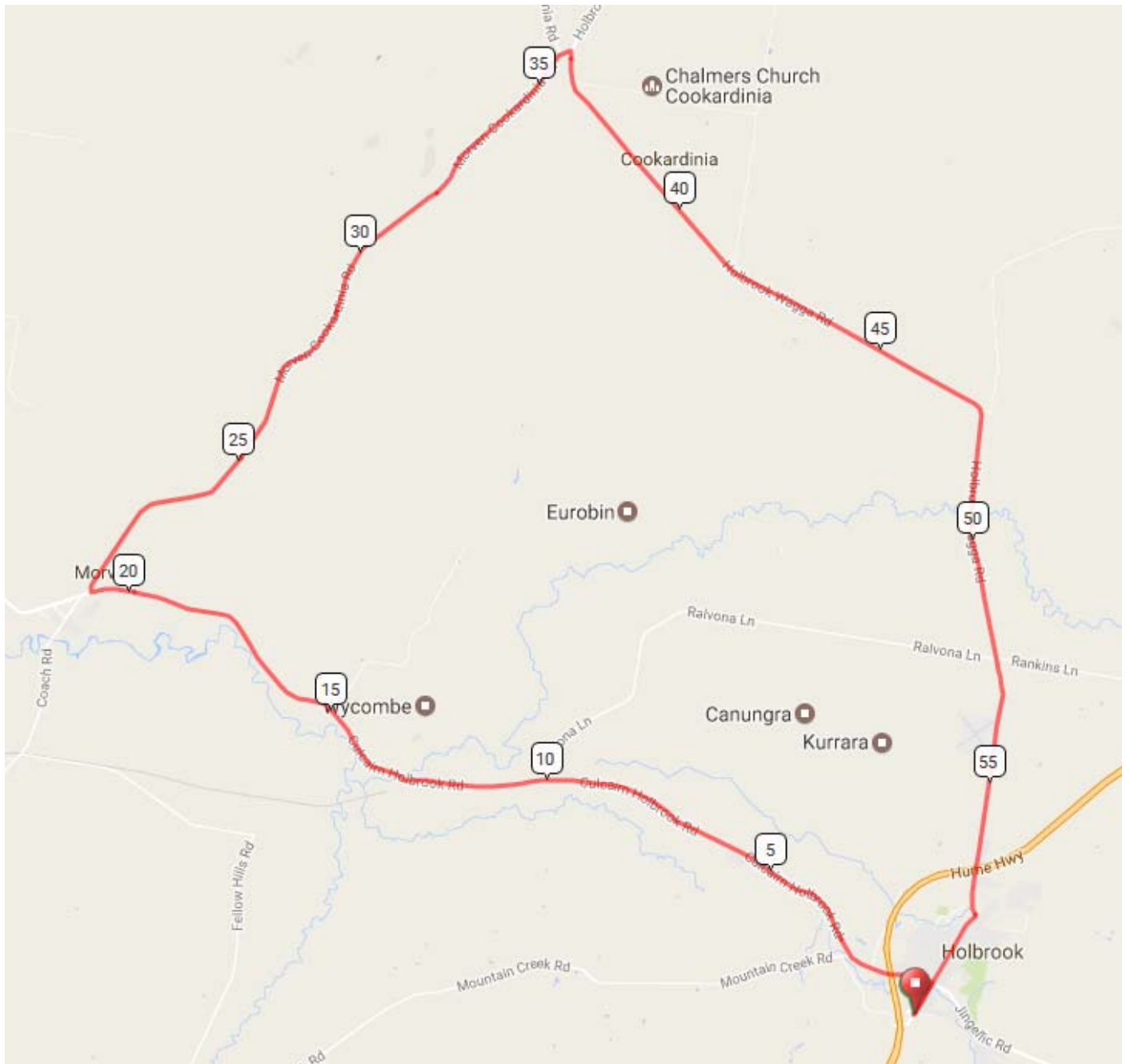
## Sunday 50 - Holbrook Morven 50

**Checkpoints:** Holbrook (60)

**Food & Water:** None

**Lighting:** None required if the time limits are within daylight hours.

**Route Map:** <http://ridewithgps.com/routes/8179271>



# Holbrook Morven 50

Leg	Dir	Type	Notes	Total
	←	Left	Turn left onto Young St	0.7
0.6	↑	Straight	Continue onto Culcairn Holbrook Rd	1.4
19.4	→	Right	Turn right onto Brownrigg St	20.8
9.7	↑	Straight	Continue onto Morven Cookardinia Rd	30.4
5.3	↑	Straight	Continue onto Cookardinia Rd	35.8
0.2	→	Right	Turn right onto Wagga Wagga-Holbrook Rd	36
21.7	↑	Straight	Continue onto Albury St	57.7
			<b>CHECKPOINT: HOLBROOK</b>	<b>60</b>



# Holbrook Culcairn 100

Leg	Dir	Type	Notes	Total
	←	Left	Turn left onto Young St	0.7
0.6	↑	Straight	Continue onto Culcairn Holbrook Rd	1.4
26.4	↑	Straight	Continue onto Balfour St	27.7
			<b>CHECKPOINT: CULCAIRN</b>	<b>29</b>
1.6	↑	Straight	At the roundabout, continue straight to stay on Balfour St	29.4
0.5	↑	Straight	Continue onto Culcairn Rd	29.8
2.6	→	Right	Turn right onto Reapers Rd	32.5
2.6	↑	Straight	Continue onto Schnaars Rd	35.1
3	↑	Straight	Continue onto Schnaars Rd	38
3.5	→	Right	Turn right onto Henty-Walla Rd	41.6
16.3	←	Left	Turn left onto Rosler Parade	57.9
0.2	→	Right	Turn right onto Ivor St	58.1
			<b>CHECKPOINT: HENTY</b>	<b>59</b>
1	→	Right	Turn right onto Sladen St	59.1
0.1	→	Right	Turn right onto Olympic Hwy/Railway Parade/A41 (signs for Culcairn/Albury/Olympic Highway/National Route 41)	59.2
0	←	Left	Turn left onto Sladen St E (signs for Cookardinia)	59.2
0.5	↑	Straight	Continue onto Cookardinia Rd	59.7
21.4	←	Left	Turn left to stay on Cookardinia Rd	81.1
0.2	→	Right	Turn right onto Wagga Wagga-Holbrook Rd	81.3
21.7	↑	Straight	Continue onto Albury St	103
			<b>CHECKPOINT: HOLBROOK</b>	<b>105</b>

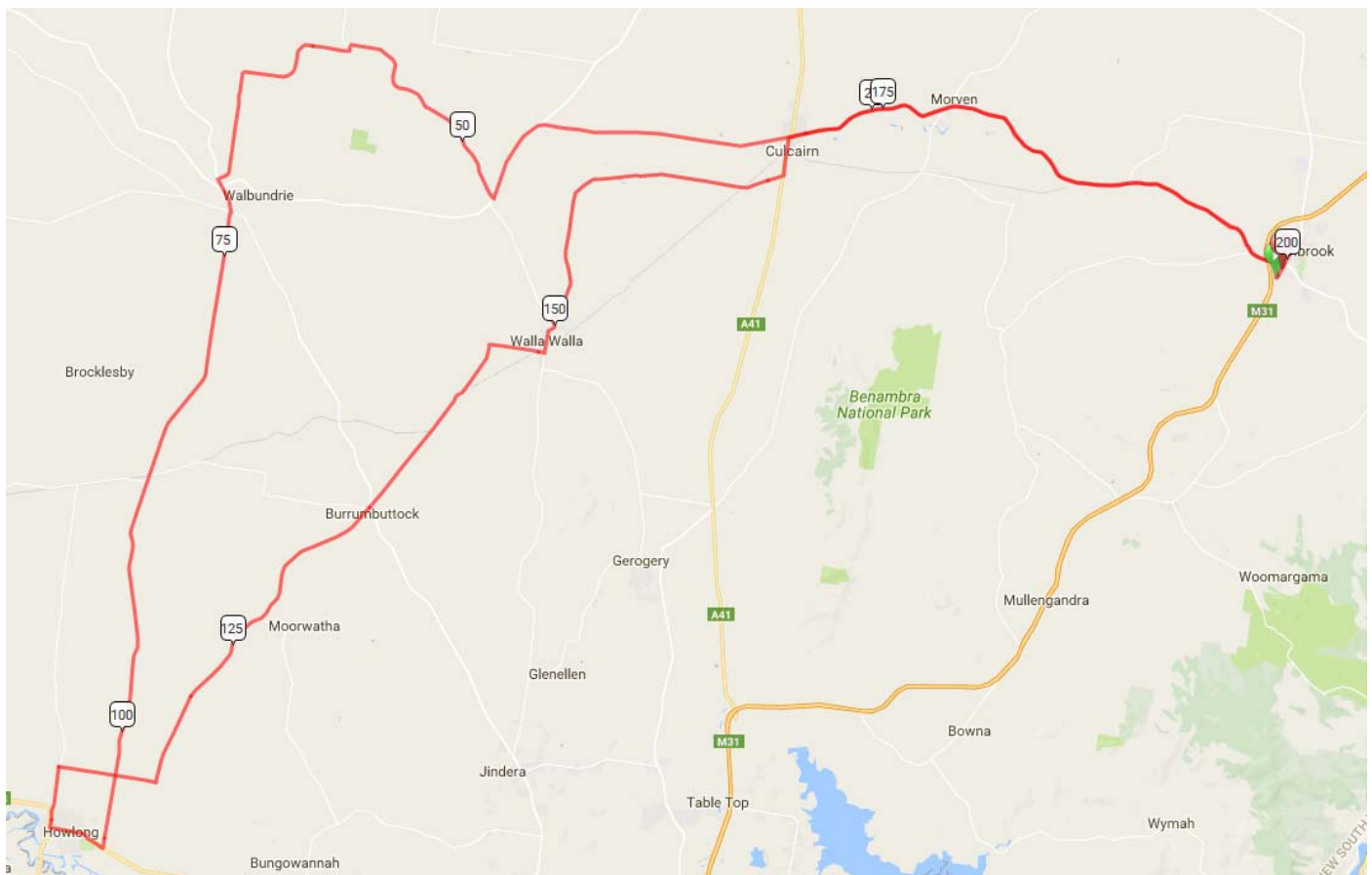
## Sunday 200 - Holbrook Howlong 200

**Checkpoints:** Howlong (110) / Holbrook (201)

**Food & Water:** Culcairn (31): Food and water  
Walbundrie (73): Water  
Howlong (110): Food and water  
Burrumbuttock (137): Water  
Walla Walla (150): Water  
Culcairn (171): Food and water

**Lighting:** **Mandatory**

**Route Map:** <http://ridewithgps.com/routes/4814650>



# Holbrook Howlong 200

Leg	Dir	Type	Notes	Total
	←	Left	Turn left onto Young St	0.8
0.6	↑	Straight	Continue onto Culcairn Holbrook Rd	1.5
26.3	↑	Straight	Continue onto Balfour St	27.8
1.6	↑	Straight	At the roundabout, continue straight to stay on Balfour St	29.4
0.5	↑	Straight	Continue onto Walbundrie Rd	29.9
16.7	→	Right	Turn right onto Alma Park Rd	46.7
11.7	←	Left	Turn left onto Walbundrie-Alma Park Rd	58.3
0.3	→	Right	Turn right to stay on Walbundrie-Alma Park Rd	58.7
11.7	↑	Straight	Continue onto Curtis St	70.3
0.5	←	Left	Turn left onto Billabong St	70.9
1.8	→	Right	Turn right onto Jindera Rd	72.7
0	←	Left	Turn left onto Howlong Rd	72.7
14.4	↑	Straight	Continue onto Walbundrie Rd	87.2
18.8	→	Right	Turn right onto Riverina Hwy/B58 (signs for Route 58/Corowa/Finley)	105.9
3	→	Right	Turn right to stay on Riverina Hwy/B58 (signs for Riverina Highway/Corowa/Finley)	108.9
			<b>CHECKPOINT: HOLBROOK</b>	<b>109</b>
0.9	→	Right	Turn right onto Howlong Goombargana Rd	109.8
2.3	→	Right	Turn right toward Howlong Rd	112.1
2.9	↑	Straight	Continue straight onto Howlong Rd	114.9
2.1	←	Left	Turn left to stay on Howlong Rd	117
18.5	↑	Straight	Continue onto Burrumbuttock Walla Walla Rd	135.5
10.2	→	Right	Turn right onto Walla West Rd	145.7
2.4	↑	Straight	Continue onto Queens St	148.1
0.5	←	Left	Turn left onto Commercial St	148.5
1.1	↑	Straight	Continue onto Pioneer Drive	149.6
0.5	↑	Straight	Continue onto Lookout Rd	150.1
0.3	→	Right	Turn right onto Cummings Rd	150.4
17.6	←	Left	Turn left onto Olympic Hwy/A41	168
1.9	↑	Straight	At the roundabout, take the 3rd exit onto Balfour St/Olympic Hwy/A41	169.9
0.2	↑	Straight	Continue straight onto Balfour St	170.1
1.5	↑	Straight	Continue onto Culcairn Holbrook Rd	171.6
26.3	←	Left	Turn left onto Railway Parade	197.9
0.6	→	Right	Turn right onto Wallace St	198.6
0.9	→	Right	Turn right onto Albury St	199.5
			<b>CHECKPOINT: HOLBROOK</b>	<b>200</b>