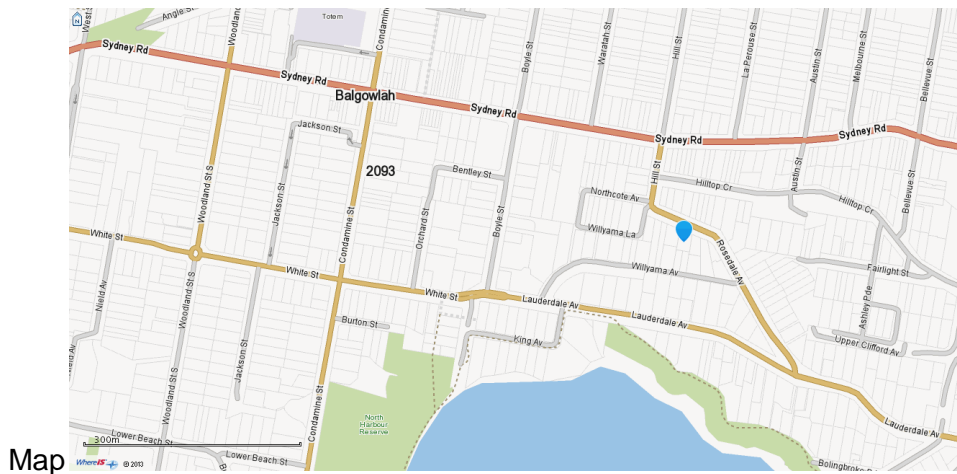


Peats Ridge 200km and Mt White 150km – Saturday 13th October 2018

- Organiser:** Dave Hart
9 Rosedale Ave, Fairlight, 2094
Mob: 0401 610 944 email: daveandmaureen@optushome.com.au
- Start Time:** 6:00am. Please **arrive by 5:45am for the 6:00am start**. This will allow time for admin (and light check for 200km riders).
- Start Location:** 9 Rosedale Ave, Fairlight. There is usually car parking nearby in Rosedale Ave or Hilltop Ave
- Finish Location:** Both **150km and 200km** – Fairlight, 9 Rosedale Ave



- Lighting:** **The 150km ride will be completed during daylight hours. However, the maximum ride time for the 200km ride is outside daylight hours, so Audax lighting rules do apply to these riders.** Lighting rules can be viewed on the Audax website (follow the links below).
There will be an inspection prior to commencement of the rides.

Lighting -

<http://www.audax.org.au/public/images/stories/Documents/lightingrequirements.pdf>

Reflective Vest -

<http://www.audax.org.au/public/images/stories/Documents/reflectivegarments.pdf>

- Entry Fees:** Audax or Cycling Australia members \$6 (CA members please bring your membership card). Non-members \$16 (includes a temporary membership surcharge which is required for insurance purposes).
- Cancellation:** If you cannot make the ride after entering, please contact me before the ride date and a credit note will be issued for a future ride. No credit note will be issued if I am not contacted beforehand.
- Post Ride:** Your brevet card will be processed after the ride and then sent back to you. You can either leave it in our letterbox (no 9) or mail it to:
Dave Hart, 9 Rosedale Ave, Fairlight, 2094

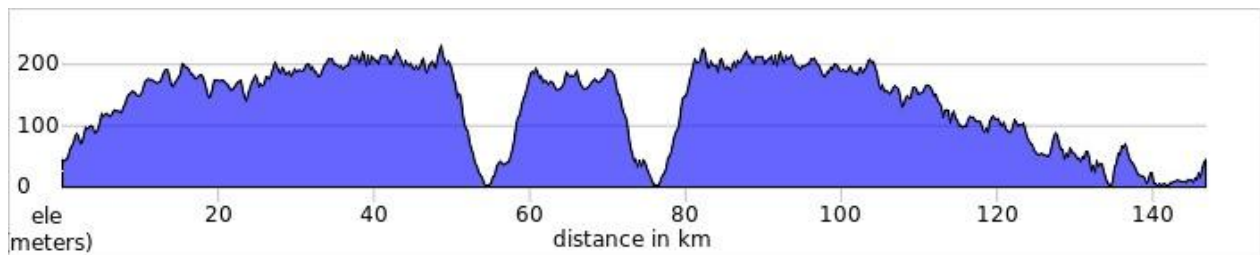
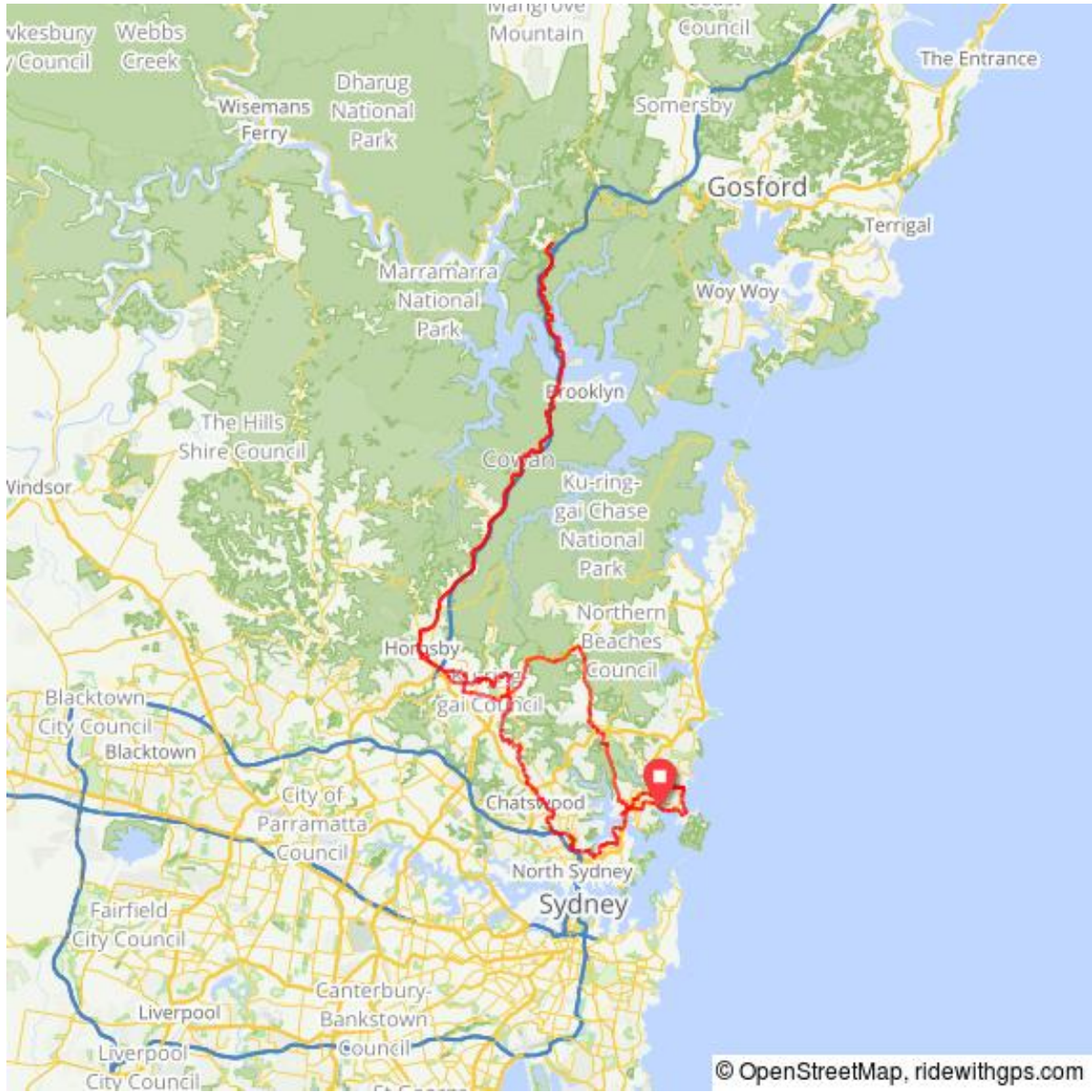
Mt White 150km

Control Locations: Mt White – 65km
Fairlight – 147km

Route Map: The route is mapped on Ride with GPS:
<https://ridewithgps.com/routes/7943400>

Food/water: This ride is unsupported however food and water is readily available along the route and at the control locations.

Mt White 150



Mt White 150

Leg	Total	Notes
	0.1	R Hill St
0.1	0.2	L Sydney Rd
0.9	1.1	L Seaview St
0.4	1.5	R Upper Beach St
0.3	1.9	L Maretimo St
0.0	1.9	RB2 Ethel St
0.5	2.4	CO Ross St
0.3	2.7	R Panorama Parade
0.2	2.9	L Ellery Parade
0.1	3.0	R Reid St
0.1	3.1	L Peacock St
0.3	3.4	R Redman St
0.1	3.5	L Macmillan St
0.3	3.7	R Dalwood Ave
0.5	4.2	CO Wakehurst Pkwy
3.4	7.6	L path at bus stop
0.1	7.8	L then R Yarraman Ave
0.3	8.0	R Rangers Retreat Rd
0.6	8.6	L Akora St
0.3	9.0	X Karingal Cres to path
0.0	9.0	L bridge
0.3	9.3	L Forest Way CARE
0.2	9.5	L Russell Ave
0.1	9.6	RB2 Grace Ave
0.6	10.2	R Prince Charles Rd
0.2	10.4	R stay on Prince Charles Rd
0.3	10.7	L Forest Way
4.7	15.4	L Mona Vale Rd
7.5	22.9	R Pentecost Ave
1.6	24.5	SO Boomerang St
0.7	25.2	SO Brentwood Ave
0.2	25.4	RB 3 Eastern Rd
0.6	25.9	L Bangalla St
0.8	26.7	SO Millewa Ave
0.7	27.4	R then L stay on Millewa Ave
0.5	28.0	SO Alexandria Parade
1.2	29.1	RB2 Romsey St
0.3	29.5	L Edgeworth David Ave
0.4	29.9	R Pacific Highway
0.1	30.0	Slight L Pacific Hwy
12.6	42.6	Slight L Pacific Hwy
22.8	65.4	CPOINT: Mt White Cafe, then ret Pacific Hwy
32.9	98.3	Slight R Pacific Hwy
2.4	100.8	R Pacific Hwy
0.3	101.1	L Leonard St

0.2	101.3	CO Pattison Ave
0.1	101.4	L Alexandria Pde
1.3	102.7	CO Millewa Ave
0.4	103.1	L Coonanbarra Rd
0.1	103.2	R Stuart St
0.3	103.5	RB1 Cleveland St
0.1	103.6	R Water St
1.0	104.5	CO Mona St
0.2	104.8	L Billyard Ave
0.1	104.9	R Eastern Rd
0.4	105.3	L The Chase Rd
1.1	106.4	R Nambucca St
0.3	106.7	L Bobbin Head Rd
0.4	107.1	R Burns Rd - use shared path
0.6	107.7	R Bedford Ave
0.0	107.7	L shared path
0.5	108.2	L Warrimoo Ave
1.3	109.5	RB3 Toolang Rd
0.4	109.9	R Memorial Ave
1.4	111.3	CO Rosedale Rd
0.1	111.4	L Porters Ln
0.2	111.6	R Lynbara Ave
1.2	112.8	R Sage St
0.2	113.0	CO Rosedale Rd
1.8	114.8	L McIntosh St
0.3	115.1	R Arthur St
0.3	115.4	L Kylie Ave
0.6	116.0	L Wattle St
0.4	116.4	RB3 Rosebery Rd
0.3	116.7	R Springdale Rd
0.3	117.0	L Redgum Ave
0.3	117.4	R Stanhope Rd
0.1	117.5	L Nelson Rd
1.0	118.5	R Tryon Ln
0.1	118.6	L Russell Ln
0.1	118.6	L Trafalgar Ave
0.6	119.2	R Clanville Rd
0.4	119.6	L Hill St
0.7	120.3	L Boundary St
0.1	120.4	R Archer St
0.7	121.1	L Nicholson St
0.2	121.4	R Havilah St
0.4	121.7	L Victoria Ave
0.1	121.8	R Hercules St
0.4	122.3	RB1 Johnson St
0.2	122.5	R Stanley St
0.1	122.5	L Fry St
0.2	122.8	R Sydney St

0.4	123.2	R Stafford Rd
0.3	123.5	L Smith Rd
0.4	123.8	L Cordia Way shared path
0.7	124.5	L
0.8	125.3	L and through arch
0.7	126.0	Keep R
0.2	126.2	CO Market St E
0.3	126.5	CO West St
0.2	126.7	CO path to Quarry St
0.1	126.8	CO Hamilton Ln
0.2	127.0	L Palmer St
0.2	127.2	R West St
0.2	127.4	L Amherst St
0.7	128.1	RB2 Cammeray Rd
0.4	128.6	R Grafton St
0.3	128.9	CO Earle St
0.3	129.2	R Young St
0.2	129.3	L Grasmere Rd
0.1	129.4	L Benelong Rd
0.2	129.6	CO Brightmore St
0.4	130.0	L Tobruk Ave
0.5	130.5	CO Samora Ave
0.1	130.6	L Ryries Pde
0.2	130.7	R Lodge Rd
0.1	130.8	L through park Ellalong Rd
0.3	131.1	R Wyong Rd
0.7	131.8	L Killarney St
0.0	131.8	L Glen St
0.2	132.0	R Bay St
1.3	133.2	CO Beauty Point Rd
0.3	133.5	CO Pearl Bay Ave
0.2	133.7	L shared path - dogs off leash area!
0.9	134.6	L bridge shared path
0.5	135.1	L Battle Blvd
0.4	135.5	R Palmerston Pce
0.1	135.6	R Edgecliffe Esp
0.4	135.9	L Panorama Pde
0.1	136.0	R Ponsonby Pde
0.2	136.2	L Sydney Rd
0.2	136.4	RB2 Sydney Rd
0.1	136.5	L Kempbridge Ave
0.5	137.0	R bike path
1.4	138.4	R Pitt St
0.1	138.6	L Balgowlah Rd
0.5	139.0	L Quirk Rd
1.1	140.2	L Campbell Pde
0.0	140.2	R to shared path

0.0	140.2	L
0.3	140.5	L
0.1	140.5	R after bridge
0.4	140.9	R Riverview Pde
0.2	141.1	L Lakeside Cres
0.1	141.3	Slight R
0.1	141.4	L Lakeside Crescent
0.1	141.4	R Pittwater Rd
0.5	142.0	L path through park
0.4	142.3	Slight L
0.2	142.5	L under bridge
0.2	142.7	R path to road
0.0	142.8	L North Steyne
1.6	144.4	CO Ashburner St
0.4	144.8	R E Esplanade
0.4	145.1	CO W Esplanade
0.3	145.5	L Commonwealth Pde
0.3	145.8	CO The Crescent
0.2	146.0	CO Lauderdale Ave
0.6	146.5	R Rosedale Ave
0.3	146.8	FINISH: 9 Rosedale Ave

Dave Hart – 0401 610 944

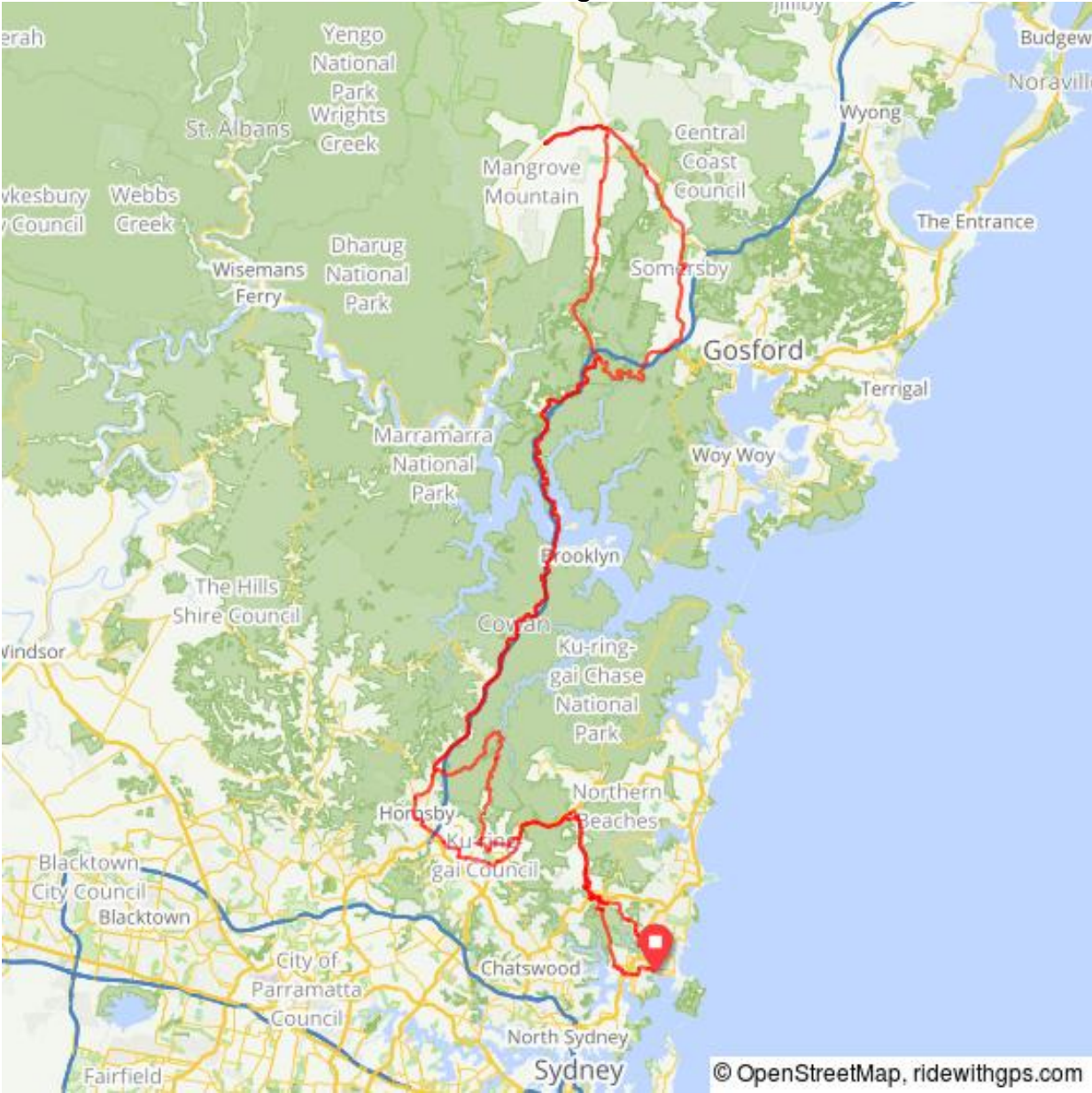
Peats Ridge 200km

Control Locations: Mangrove Mountain – 104km
N Turramurra – 177km
Fairlight – 203km

Route Map: Overview map – see page 6
The route is also mapped on Ride with GPS:
<https://ridewithgps.com/routes/19348083>

Food/water: This ride is unsupported however food and water is readily available along the route and at the control locations.
At the finish, a number of shops/ cafes are available at Balgowlah.

Peats Ridge 200



Peats Ridge 200

Leg	Total	Notes
	0.1	R Hill St
0.1	0.2	L Sydney Rd
0.9	1.1	L Seaview St
0.4	1.5	R Upper Beach St
0.3	1.9	L Maretimo St
0.0	1.9	RB2 Ethel St
0.5	2.4	CO Ross St
0.3	2.7	R Panorama Parade
0.2	2.9	L Ellery Parade
0.1	3.0	R Reid St
0.1	3.1	L Peacock St
0.3	3.4	R Redman St
0.1	3.5	L Macmillan St
0.3	3.7	R Dalwood Ave
0.5	4.2	CO Wakehurst Pkwy
3.4	7.6	L path at bus stop
0.1	7.8	R Bantry Bay Rd
0.1	7.8	L then R Yarraman Ave
0.3	8.0	R Rangers Retreat Rd
0.1	8.6	L Akora St
0.3	9.0	X road and follow path over footbridge
0.3	9.3	L Forest Way
0.2	9.5	L Russell Ave
0.1	9.6	RB2 Grace Ave
0.6	10.2	R Prince Charles Rd
0.2	10.4	R stay on Prince Charles Rd
0.3	10.7	L Forest Way
4.7	15.4	L Mona Vale Rd
7.5	22.9	R Pentecost Ave
1.6	24.5	CO Boomerang St
0.7	25.2	CO Brentwood Ave
0.2	25.4	RB3 Eastern Rd
0.6	25.9	L Bangalla St
0.8	26.7	CO Millewa Ave
0.7	27.4	R then L stay on Millewa Ave

0.5	27.7	CO Alexandria Parade
1.2	29.1	RB2 Romsey St
0.3	29.5	L Edgeworth David Ave
0.4	29.9	R Pacific Highway
0.1	30.0	Slight L Pacific Hwy/Peats Ferry Rd
12.6	42.6	Slight L stay on Pacific Hwy
22.8	65.4	MT WHITE cafe – food & water
6.4	71.8	R Pacific Hwy
10.5	82.3	RB1 Wisemans Ferry Rd
17.0	99.3	R George Downes Dr
0.0	99.4	L Wisemans Ferry Rd
4.5	103.8	R Waratah Rd
0.1	103.9	CHECKPOINT: MANGROVE MT shops
0.1	103.9	L Wisemans Ferry Rd
4.5	108.4	R George Downes Dr
2.2	110.6	R Peats Ridge Rd
0.5	111.2	PEATS RIDGE Cafe & servo – food, water, toilet
13.2	124.4	Keep R
0.9	125.3	R Pacific Hwy
0.2	125.5	L Pacific Hwy
37.6	163.1	L Yirra Rd
0.1	163.1	L Belmont Pde
0.1	163.2	R Berowra Rd
0.5	163.7	R Myall Rd
0.2	163.9	L Ku-Ring-Gai Chase Rd
11.8	175.7	RB2 Bobbin Head Rd
1.9	177.6	CHECKPOINT: N TURRAMURRA cafe or shop
0.8	178.4	L Burns Rd shared path
1.1	179.5	L Warrimoo Ave
0.7	180.2	R Mudies Rd
1.0	181.2	CO Woodbury Rd
0.2	181.4	L Murchison St
0.3	181.7	SO Mawson St
0.7	182.3	L Mona Vale Rd
4.8	187.2	R Forest Way
4.4	191.5	L Wearden Rd
0.1	191.6	R Prince Charles Rd
0.3	191.9	L The Esplanade

0.1	192.0	R Sturt St
0.4	192.4	R Greendale Ave
0.3	192.7	R Adams St
0.3	193.0	L Prince Charles Rd
0.1	193.1	L Grace Ave
0.8	194.0	L Ann St
0.2	194.2	L Fitzpatrick Ave W
0.1	194.2	L (rough) footpath to overpass
0.8	195.0	CO Karingal Cres
0.2	195.2	L Fitzpatrick Ave E
0.2	195.4	R Bantry Bay Rd
0.1	195.5	L path
0.4	195.9	RB1 Aquatic Dr
0.1	196.0	R Aquatic Dr
0.6	196.6	RB2 Allambie Rd
2.1	198.7	RB2 Monserra Rd SHARP R then L
0.0	198.8	L Maneroo Rd
0.1	198.9	R Jennifer Ave
0.1	199.0	L Binalong Ave
0.5	199.4	L Kentwell Rd
0.3	199.7	CO Wandella Rd
0.4	200.1	CO path
0.2	200.3	L King St
0.9	201.2	R Condamine St
0.1	201.3	L Innes Rd
0.3	201.6	RB3 Quirk Rd
0.5	202.1	CO path through park
0.1	202.2	CO Quirk Rd
0.2	202.4	L Balgowlah Rd
0.1	202.5	R Hill St
0.6	203.0	L Rosedale Ave