

Singleton Tours 300km and 400km – Saturday 25th August 2018

- Organiser:** Dave Hart
9 Rosedale Ave, Fairlight, 2094
Mob: 0401 610 944 email: daveandmaureen@optushome.com.au
- Start Time:** 6:00am. Please **arrive by 5:40am for the 6:00am start**. This will allow time for admin and light check.
- Start Location:** Jersey Road, Hornsby (near the TAFE entrance)
- Finish Location:** Hornsby Police Station
- Entry Fees:** Audax or Cycling Australia members \$6 (CA members please bring your membership card). Non-members \$16 (includes a temporary membership surcharge which is required for insurance purposes).
- Post ride:** SMS or email your finishing time to Dave Hart, 0401 610 944 or daveandmaureen@optushome.com.au as soon as possible after finishing but definitely within 24 hours.
Mail your brevet to: Dave Hart, 9 Rosedale Ave, Fairlight, 2094
- Lighting:** The maximum ride time for both rides is outside daylight hours, so **Audax lighting rules do apply** for both the 300km and the 400km ride. Lighting rules can be viewed on the Audax website (follow the links below).
There will be an inspection prior to commencement of the rides.

Lighting -

<http://www.audax.org.au/public/images/stories/Documents/lightingrequirements.pdf>

Reflective Vest -

<http://www.audax.org.au/public/images/stories/Documents/reflectivegarments.pdf>

Singleton Tour 300km

Control Locations: Kulnura – 67km
Cessnock – 140km
Ourimbah – 223km
Hornsby – 300km

Route Map: The route is mapped on:
Ride with GPS: <https://ridewithgps.com/routes/16013968>

Food/water: This ride is unsupported however food and water is readily available along the route and at the control locations.

Kulnura: General Store - well equipped with food and drinks.

Cessnock: The noodle bar in Cooper St has closed, but Coffee Club cnr Keene and North has good food, if pricey, and you can watch your bikes.

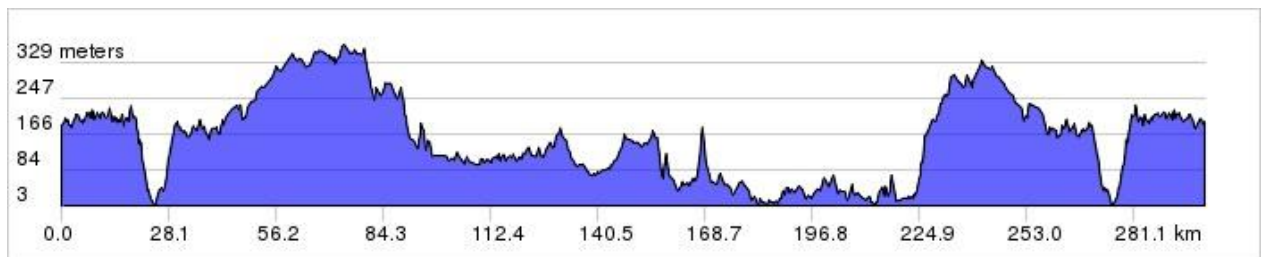
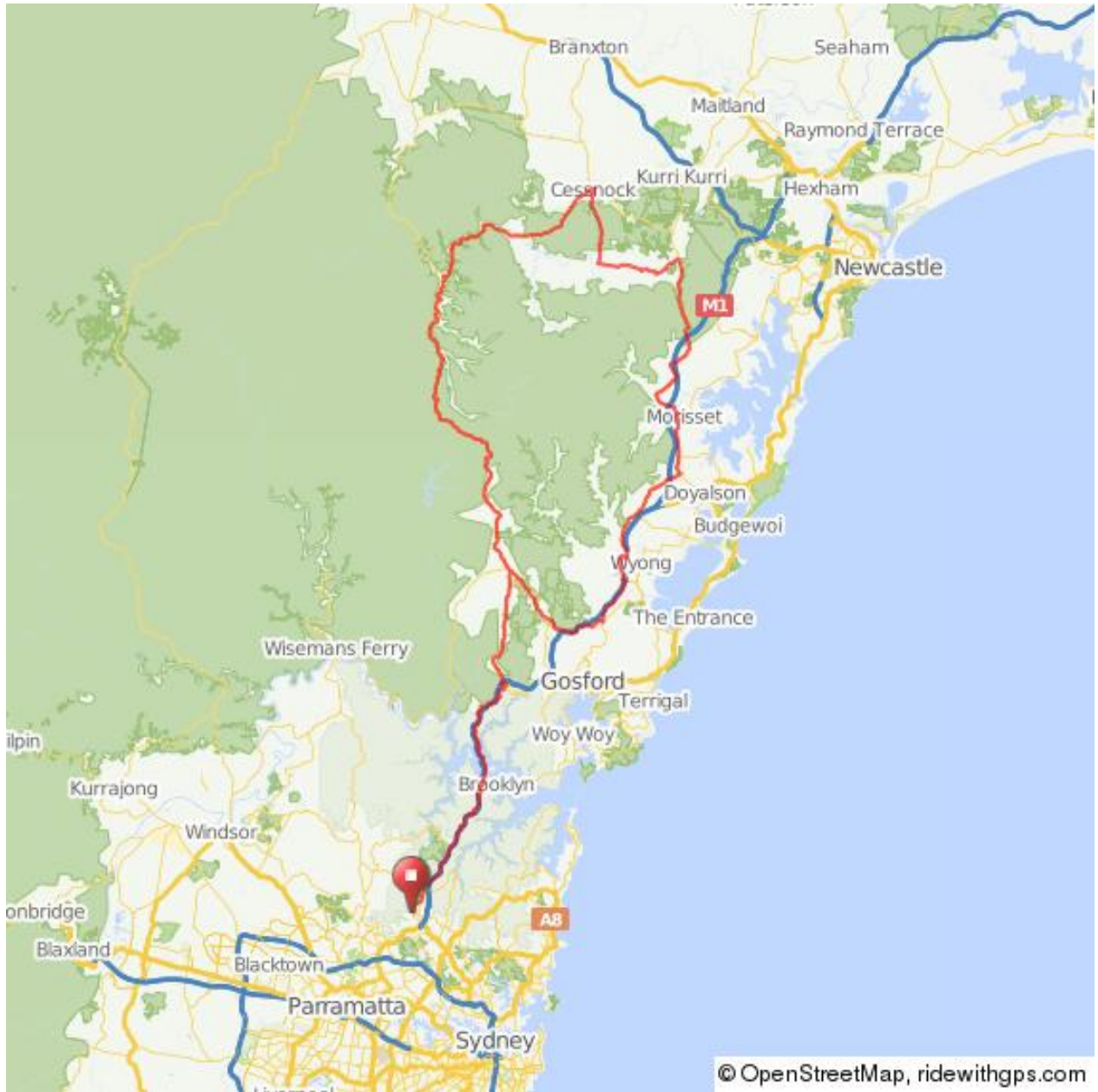
Emergency pull outs:

If you need to withdraw there is a train station at Wyong.

General Comments: Riders should be aware of the following:

1. There is an extremely tight corner on a downhill section of the road between Bucketty and Wollombi. A speed advisory of 15 km/hr should be strictly observed. Riders have struck trouble on this section.

Singleton Tour 300km



Singleton 300

Leg	Total	Notes
	0	START: entrance to TAFE, Jersey St
0.5	0.5	L Bridge Rd
0.1	0.6	R Peats Ferry Rd
1.5	2.0	CO Pacific Hwy
39.4	41.4	L Pacific Hwy/Peats Ridge Rd
0.4	41.8	Take the ramp to Peats Ridge
1.1	42.9	CO Peats Ridge Rd
24.4	67.3	CHECKPOINT: KULNURA General Store
19.4	86.7	CO Great N Rd
23.5	110.2	R Wollombi Rd
29.0	139.2	R Maitland Rd
0.1	139.3	R Vincent St
		CHECKPOINT: CESSNOCK any cafe
2.3	141.6	CO Quorrobolong Rd
8.4	150.0	L Sandy Creek Rd
12.3	162.4	R Branxton-Toronto Rd
27.0	189.4	RB 2 Wyee Rd
7.3	196.7	R Hue Hue Rd
15.2	211.9	R Yarramalong Rd
0.7	212.6	L Old Maitland Rd
3.7	216.3	CO Wyong Rd
0.3	216.7	RB 2 ramp
0.7	217.3	Merge Pacific Motorway
4.6	221.9	exit toward Ourimbah/Palmdale
0.4	222.3	RB 2 Pacific Hwy
0.5	222.8	CHECKPOINT: OURIMBAH 24h Servo
0.5	223.3	R Dog Trap Rd
9.8	233.1	CO Wisemans Ferry Rd
8.6	241.7	L George Downes Dr
2.2	243.9	R Peats Ridge Rd
13.7	257.7	Keep R at fork, follow signs for Sydney and merge Pacific Hwy
0.8	258.4	R Pacific Hwy
0.2	258.6	R Pacific Hwy
0.2	258.8	L Pacific Hwy
39.0	297.8	R Pacific Hwy
0.1	297.9	CO Peats Ferry Rd
		FINISH: HORNSBY Police Station

Dave Hart – 0401 610 944

Singleton Tour 400km

Control Locations: Kulnura – 68km
Broke – 140km
Lochinvar – 227km
Morisset – 300km
Hornsby – 405km

Route Map: The route is mapped on:
Ride with GPS: <https://ridewithgps.com/routes/19348391>

Food/water: This ride is unsupported however food and water is readily available along the route and at the control locations.

Kulnura: General Store - well equipped with food and drinks.

Broke: The General Store has food and drinks.

Singleton: No fixed control point, but there are plenty of places to buy food in John St, or servos as you ride into town along the NE Highway.

Lochinvar: The control is at the Lochinvar Hotel, about 200 m east of the intersection of Luskintyre Rd with the NE Highway. Pub food is available from 6 PM.

Cessnock: The noodle bar in Cooper St has closed, but Coffee Club cnr Keene and North has good food, if pricey, and you can watch your bikes.

Morisset: The BP servo on the corner of Wyee Rd & Alliance Ave

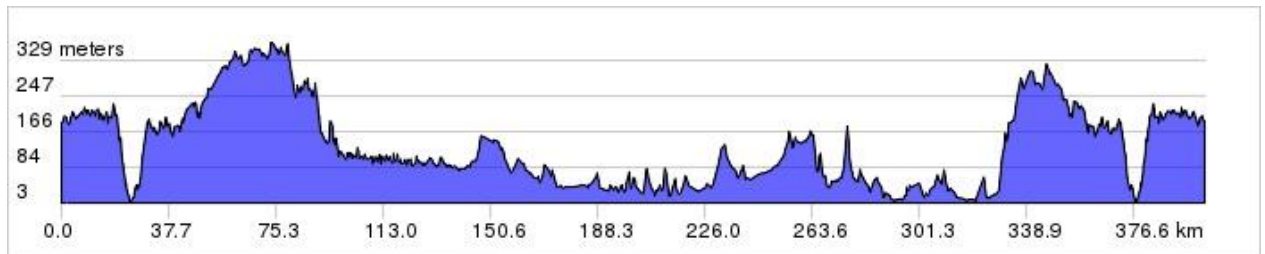
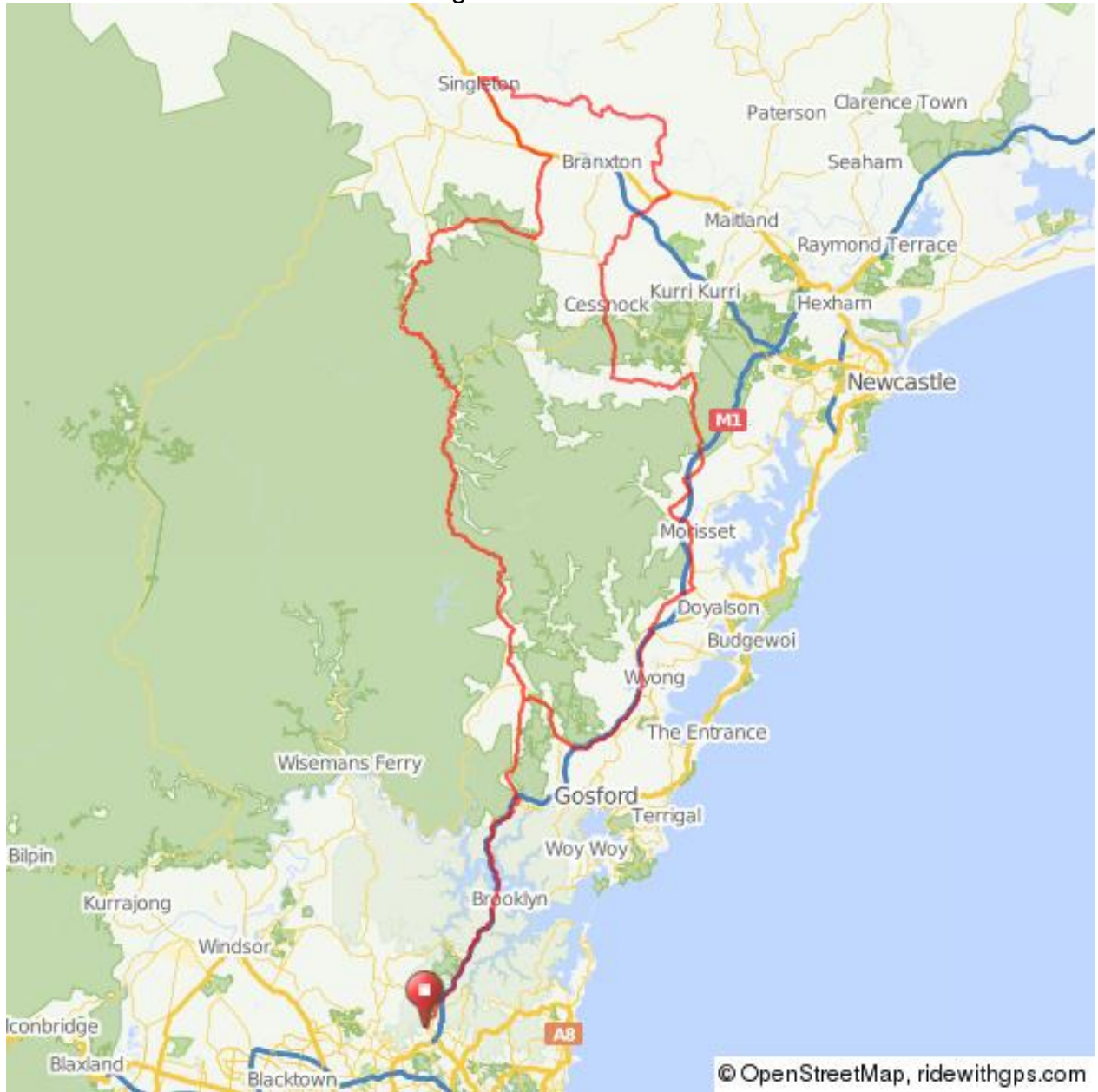
General Comments: Riders should be aware of the following:

1. There is an extremely tight corner on a downhill section of the road between Bucketty and Wollombi. A speed advisory of 15 km/hr should be strictly observed. Riders have struck trouble on this section.
2. Riders will travel on the shoulder of the M1 for 10km between the Wyong Rd entrance and the exit to Peats Ridge. The shoulder is quite wide and safe to ride on, but care should be exercised when crossing the Ourimbah entrance and exit.
3. You will be riding through the Peats Ridge/Mt White area well into the night. Temperatures can be challenging so please carry extra clothes.

Emergency pull outs:

If you need to withdraw there are train stations at Singleton, Lochinvar, and Wyong.

Singleton Tour 400km



Singleton 400

Leg	Total	Notes
		START: Entrance to TAFE, Jersey St
0.5	0.5	L Bridge Rd
0.1	0.6	R Pacific Hwy
40.8	41.4	L Pacific Hwy/Peats Ridge Rd
0.4	41.8	CO Peats Ridge Rd
1.2	43.0	CO Peats Ridge Rd
13.5	56.5	CO Tourist Drive 33
11.0	67.5	CHECKPOINT: Kulnura Gen Store
19.2	86.7	George Downes Dr slight R bec Great N Rd
23.5	110.2	CO Paynes Crossing Rd
30.0	140.2	CHECKPOINT: Broke Gen Store
0.1	140.3	L Singleton St
1.2	141.5	Singleton St turns slight R bec Broke-Cessnock Rd
11.4	153.0	CO Broke Rd
2.8	155.8	L Hermitage Rd
12.4	168.1	L New England Hwy
14.8	182.9	Singleton – get food/water from servo or cafe
0.2	183.1	R Cambridge St
0.4	183.5	R Queen St
1.9	185.4	R Glendon Rd
8.8	194.2	L Glendon Rd
5.3	199.5	R Elderslie Rd
4.4	203.9	L Stanhope Rd
10.6	214.5	CO Luskintyre Rd
7.1	221.6	L Luskintyre Rd
4.8	226.4	R Windermere Rd
0.5	226.9	L New England Hwy
0.5	227.4	CHECKPOINT: Lochinvar Hotel or cafe
2.4	229.8	L Allandale Rd
1.8	231.6	CO Lovedale Rd
1.1	232.7	RB 2 Lovedale Rd
10.1	242.8	L Wine Country Dr
5.4	248.2	L Maitland Rd
0.1	248.3	R Vincent St
2.3	250.6	CO Quorrobolong Rd
8.4	259.0	L Sandy Creek Rd
12.3	271.3	R Branxton-Toronto Rd
11.4	282.7	CO Freemans Dr (signs for Cooranbong)
15.7	298.4	RB 2 Wyee Rd
7.3	305.7	R Hue Hue Rd
15.2	320.9	R Yarramalong Rd
0.7	321.6	L Old Maitland Rd
3.7	325.3	CO Wyong Rd
0.4	325.7	RB3 M1 slip road
0.7	326.3	Merge onto M1 shoulder
10.5	336.8	L Peats Ridge Rd exit
25.7	362.5	Keep R Old Pacific Hwy
0.9	363.4	R Old Pacific Hwy
39.3	402.7	Veer R Pacific Hwy
2.0	404.7	FINISH: Hornsby Police Station